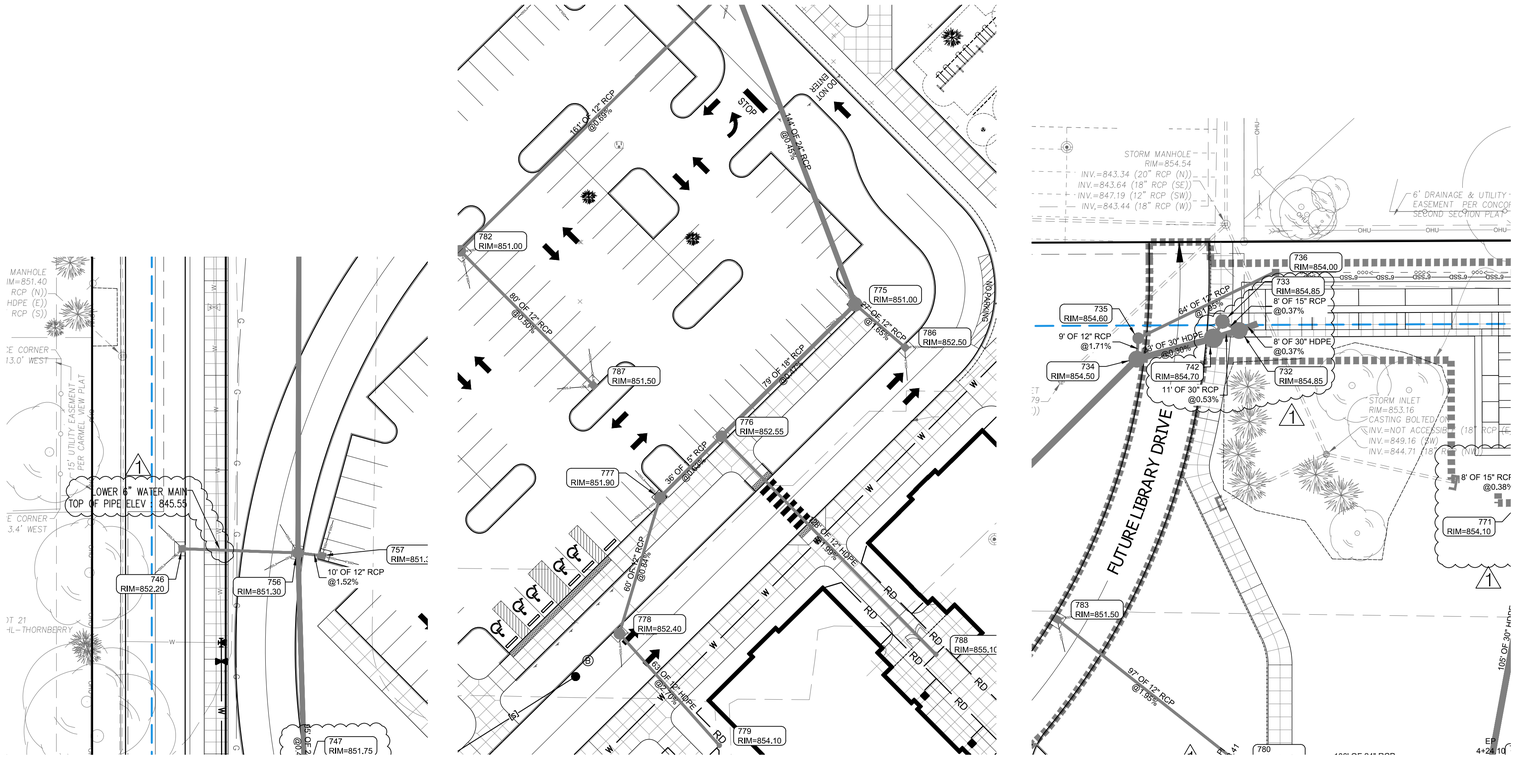

STORM SEWER PLAN

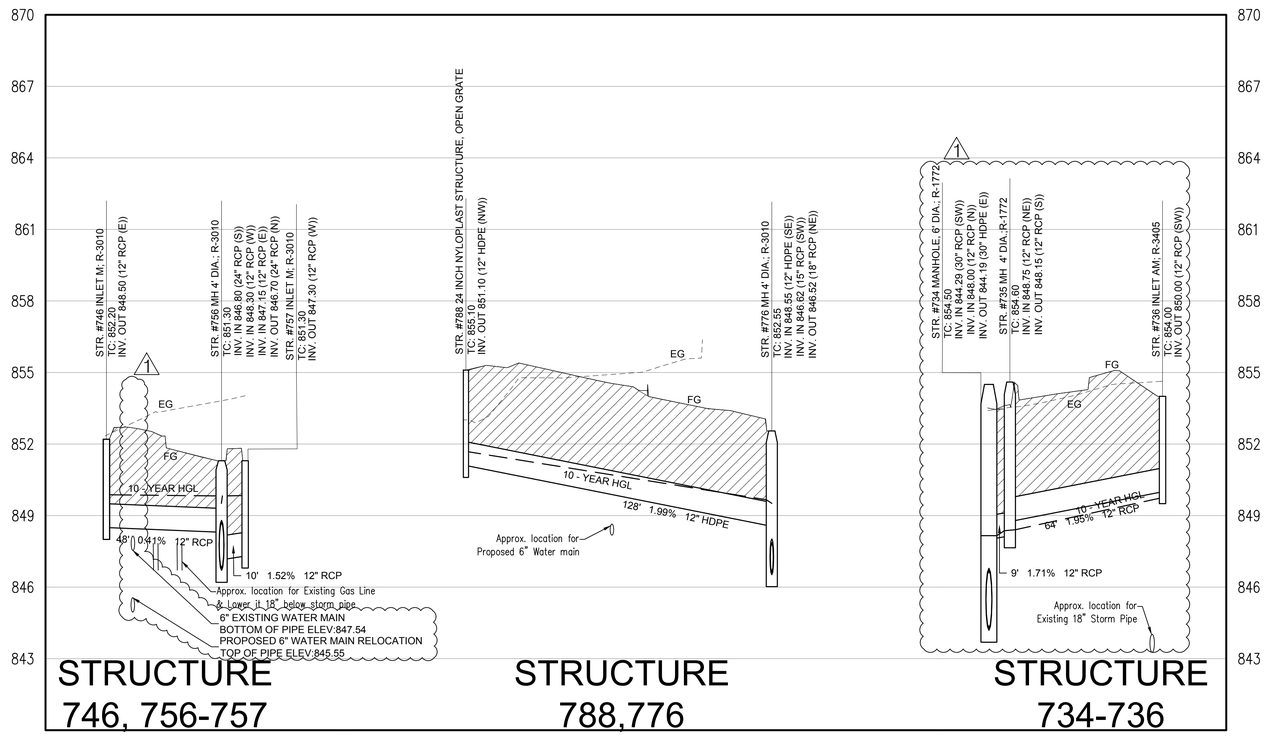

LEGEND		
Existing Grade	New Grade	Granular Backfill

SCALE: HORZ.: 1"=30' / VERT.: 1"=3'

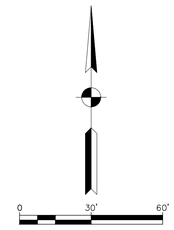

SCALE: 1" = 30'

GENERAL NOTES

1. TEMPORARY TRAFFIC CONTROL DURING CONSTRUCTION TO CONFORM TO APPLICABLE LOCAL AND STATE STANDARDS.
2. ALL CONSTRUCTION ACTIVITY ON THIS SITE TO BE PERFORMED IN COMPLIANCE WITH APPLICABLE O.S.H.A. STANDARDS FOR WORKER SAFETY.
3. IT SHALL BE THE CONTRACTORS RESPONSIBILITY TO FIELD VERIFY ALL UTILITY LOCATIONS BEFORE CONSTRUCTION BEGINS.
4. CONTRACTORS SHALL MINIMIZE DAMAGE TO EXISTING TREES.

CARMEL CLAY SCHOOLS
CARMEL, INDIANA

A&F ENGINEERING
Transportation & Site Engineering
Creating Order Since 1966

PROJECT:
NEW ELEMENTARY SCHOOLS FOR CARMEL CLAY SCHOOLS
CARMEL, INDIANA

Scope Drawings:

These drawings indicate the general scope of the project in terms of architectural design concept, the dimensions of the building, the major architectural elements and the type of structural, mechanical and electrical systems.

The drawings do not necessarily indicate or describe all work required for full performance and completion of the requirements of the Contract.

On the basis of the general scope indicated or described, the trade contractors shall furnish all items required for the proper execution and completion of the work.

Revisions:

Rev. #	Revision Description	Issue Date
1	TAC COMMENTS	12/20/2019

Issue Date	Drawn By	Checked By
11-19-19	SO	MK

Drawing Title:
PLAN & PROFILE (STORM)

Certified By:
PAUL M. NASHART
REGISTERED
No. 11500626
STATE OF INDIANA
PROFESSIONAL ENGINEER

Drawing Number:
C510

Project Number:
18094

Z:\2019\19012\ - CSD, CARMEL ELEMENTARY SCHOOLS (18082L)\DWGS\C-502-PAP.DWG plotted by STEVEN O'ROURKE on 12/19/2019 6:04:42 PM last saved by MHASHAM on 12/19/2019 5:54:38 PM
Xrefs: X36X24E.DWG & 19012L BASE TOPO.DWG & 19012L BASE SITE.DWG & CONTEXT-BASE.DWG